













Directions to Rpsc Loading Dock

32.1 mi – about 42 mins

A Whitney Point Fire Department
PO Box 1006, Whitney Point, NY 13862

1. Head **east** on **Whitney Point-Lisle Rd** toward **N Collins St** go 0.1 mi
total 0.1 mi
-  2. Take the 2nd left onto **NY-79 W/US-11 N**
Continue to follow NY-79 W
About 37 mins go 30.3 mi
total 30.4 mi
-  3. Turn right onto **Stewart Ave**
About 2 mins go 0.7 mi
total 31.1 mi
-  4. Turn right onto **University Ave** go 0.1 mi
total 31.2 mi
-  5. Slight left to stay on **University Ave**
About 1 min go 0.4 mi
total 31.6 mi
-  6. Turn left onto **Thurston Ave** go 0.1 mi
total 31.7 mi
-  7. Turn right onto **Wait Ave** go 0.1 mi
total 31.8 mi
-  8. Turn right onto **Triphammer Rd** go 302 ft
total 31.9 mi
-  9. Turn right onto **Sisson Pl** go 0.1 mi
total 32.0 mi
-  10. Turn right at **Robert Purcell Community Center Driveway** go 354 ft
total 32.1 mi
-  11. Turn left onto **Rpsc Loading Dock** go 180 ft
total 32.1 mi

B Rpsc Loading Dock

These directions are for planning purposes only. You may find that construction projects, traffic, weather, or other events may cause conditions to differ from the map results, and you should plan your route accordingly. You must obey all signs or notices regarding your route.

Map data ©2013 Google

Directions weren't right? Please find your route on maps.google.com and click "Report a problem" at the bottom left.